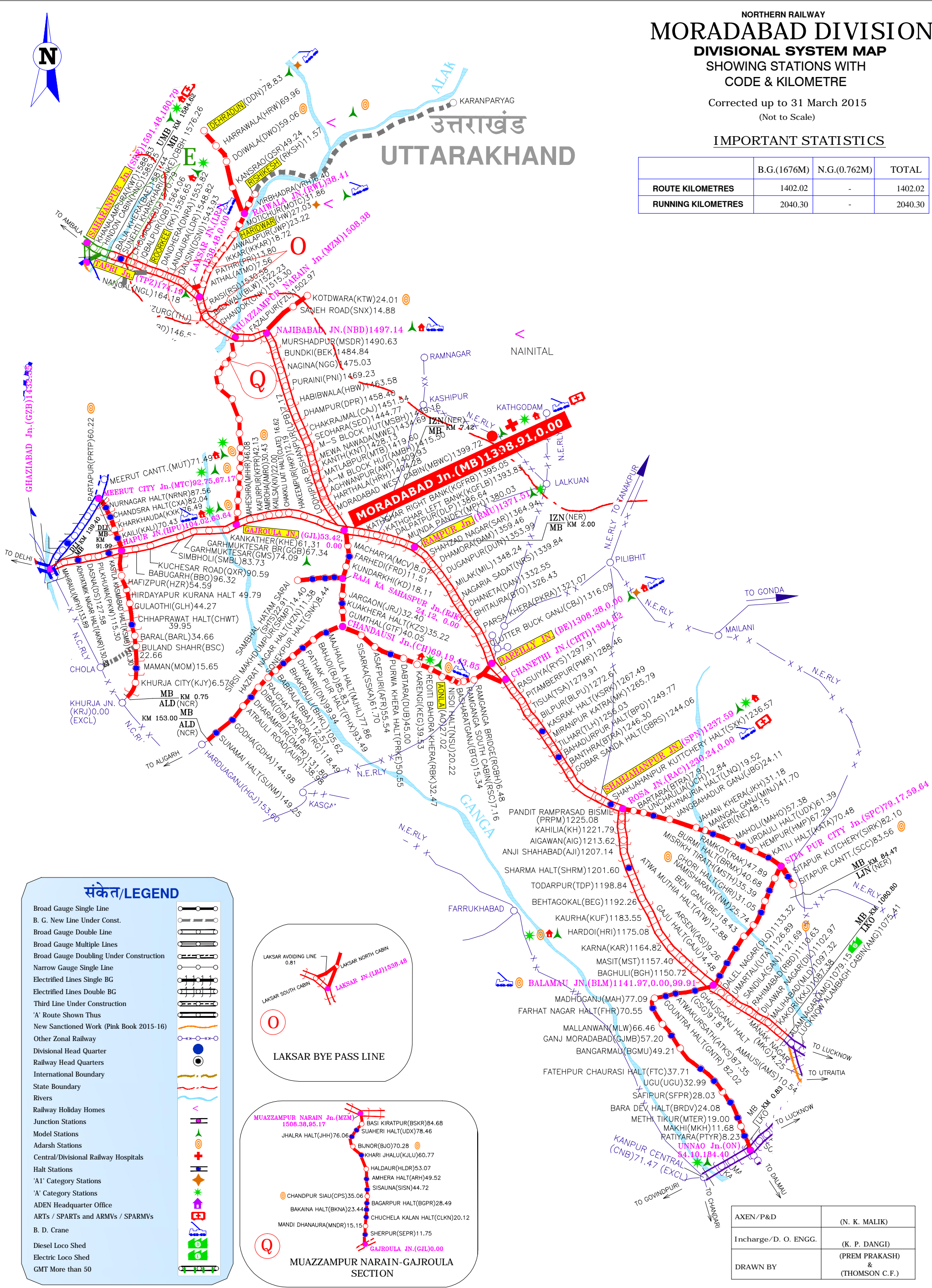


NORTHERN RAILWAY
MORADABAD DIVISION
DIVISIONAL SYSTEM MAP
 SHOWING STATIONS WITH
 CODE & KILOMETRE

Corrected up to 31 March 2015
 (Not to Scale)

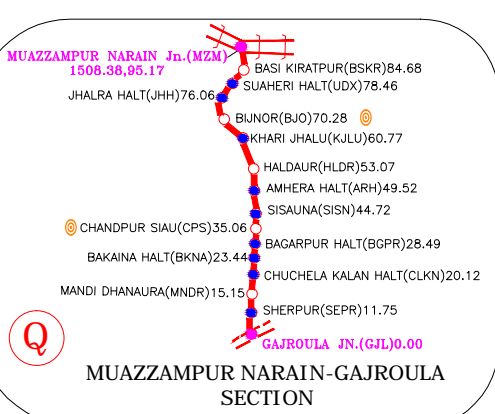
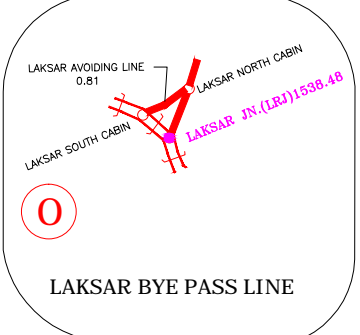
IMPORTANT STATISTICS

	B.G.(1676M)	N.G.(0.762M)	TOTAL
ROUTE KILOMETRES	1402.02	-	1402.02
RUNNING KILOMETRES	2040.30	-	2040.30



संकेत/LEGEND

- Broad Gauge Single Line
- B. G. New Line Under Const.
- Broad Gauge Double Line
- Broad Gauge Multiple Lines
- Broad Gauge Doubling Under Construction
- Narrow Gauge Single Line
- Electrified Lines Single BG
- Electrified Lines Double BG
- Third Line Under Construction
- 'A' Route Shown Thus
- New Sanctioned Work (Pink Book 2015-16)
- Other Zonal Railway
- Divisional Head Quarter
- Railway Head Quarters
- International Boundary
- State Boundary
- Rivers
- Railway Holiday Homes
- Junction Stations
- Model Stations
- Adarsh Stations
- Central/Divisional Railway Hospitals
- Halt Stations
- 'A1' Category Stations
- 'A' Category Stations
- ADEN Headquarter Office
- ARTs / SPARTs and ARMVs / SPARMVs
- B. D. Crane
- Diesel Loco Shed
- Electric Loco Shed
- GMT More than 50



AXEN/P&D	(N. K. MALIK)
Incharge/D. O. ENGG.	(K. P. DANGI)
DRAWN BY	(PREM PRAKASH) & (THOMSON C. F.)